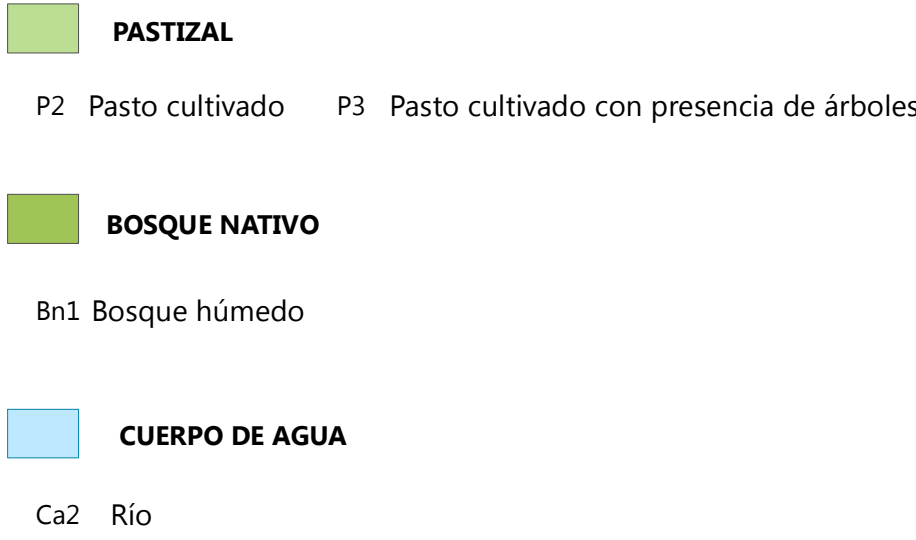
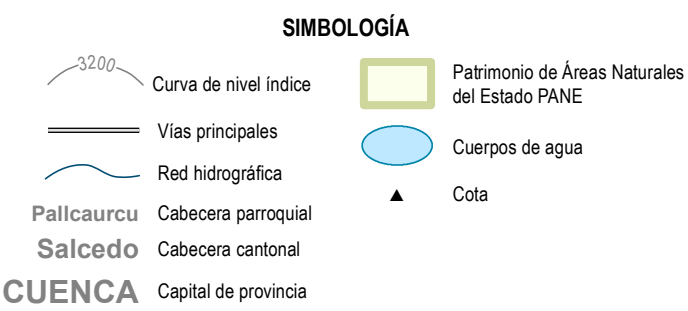
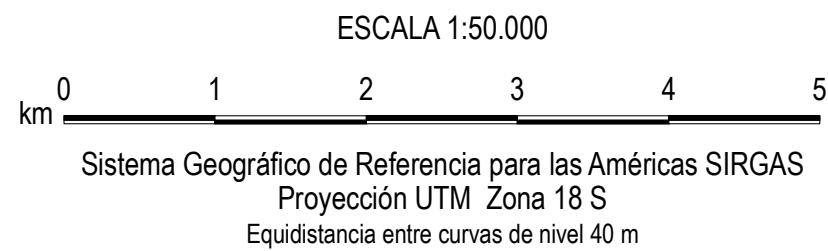
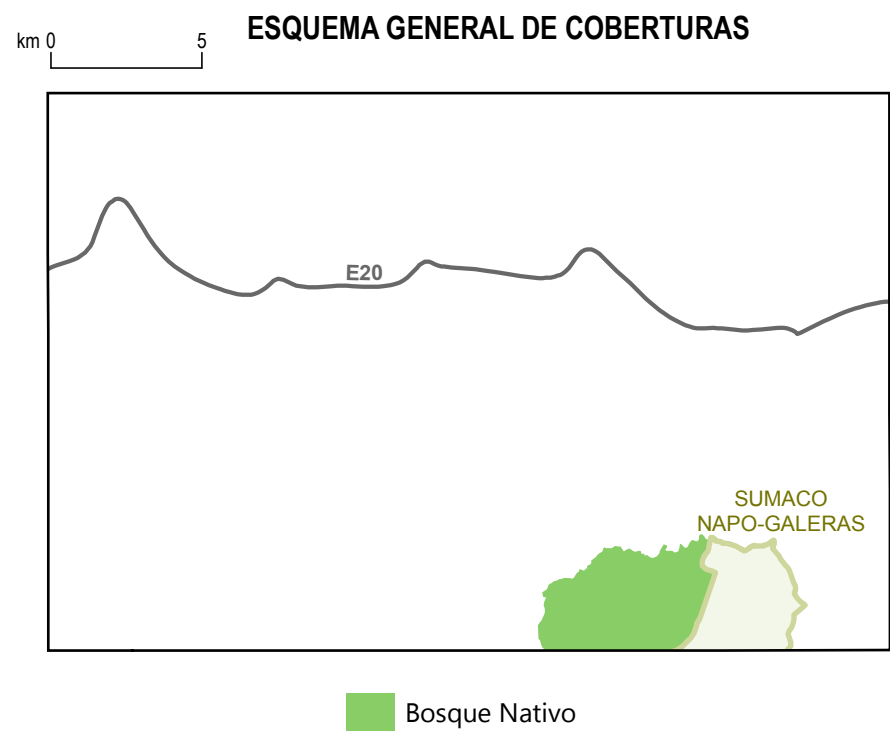
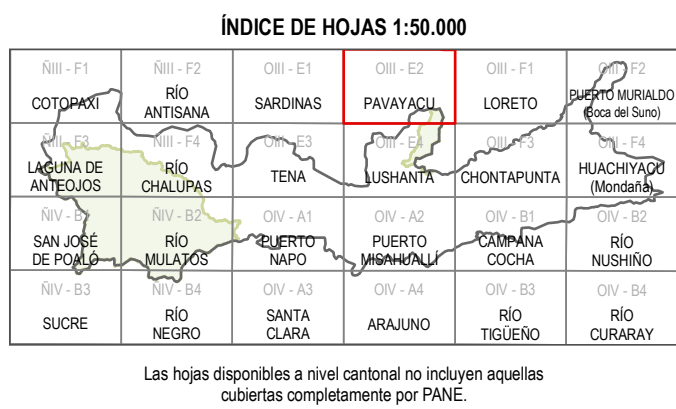


MAPA DE COBERTURA Y USO DE LA TIERRA

MAPA CANTONAL 3 de 17 Hoja OIII-E2



A map of Ecuador showing its provinces: Esmeraldas, Carchi, Imbabura, Sucumbios, Orellana, Pastaza, Morona Santiago, Azuay, Loja, and Napo. The province of Nariño is highlighted with a red square. The map includes the Pacific Ocean to the west, the borders with Colombia to the north and Peru to the east, and the equator (0°0'0" S) passing through the center. A scale bar indicates 0 to 100 km. Latitude and longitude coordinates are marked on the map.



INSUMO UTILIZADO
MAGAP-SIGTIERRAS
Ortofotografía 1:5.000, 2010-2012
Ortoimagen resolución menor de 5 m 2010-2013

IGM
Cartografía base 1:5.000 año 2012

Consorcio TRACASA-NIPSA:
Trabajo de campo años 2014-2015

